

Village Visit Presentation

Group :4

Village :Velagunur

District: Nizamabad

State: Andhra Pradesh



Group Members



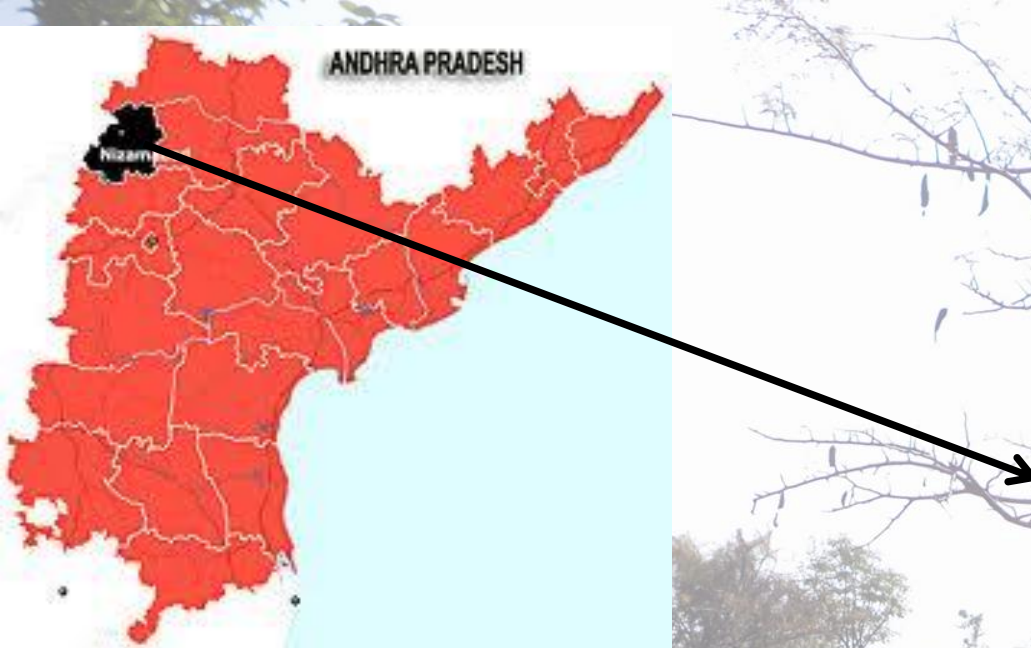
Rishabh Gupta(IRS-C&CE)



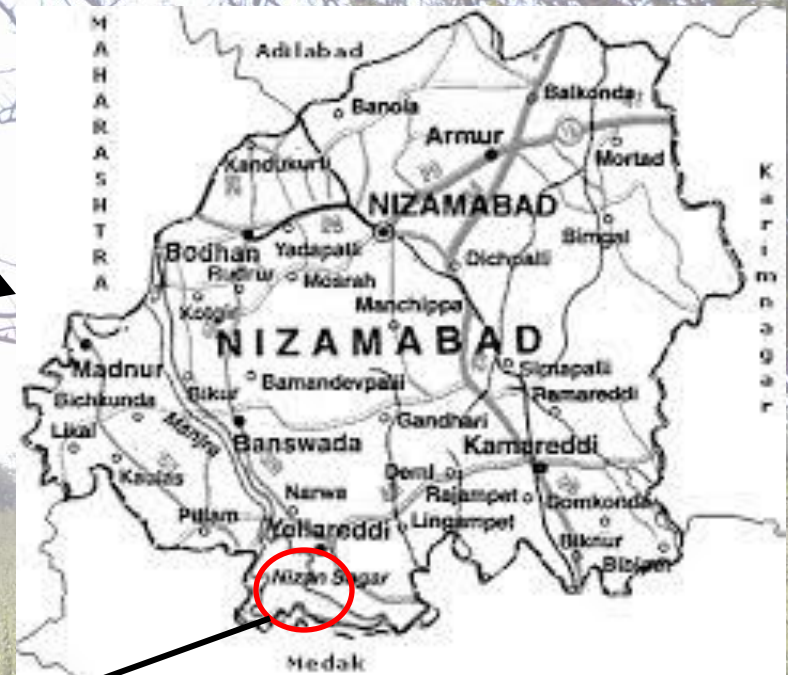
Abhishek Kumar(IRS-IT)



Vishal Kumar (ISS)




Village Location



Geography

- 1673 acre village land area extent
- Uneven Topography
- Presence of Five water bodies(Guntas)
- Nallabhagu stream on Western and Northern border
- Black and Red soil
- Annual Rainfall:30-50cm, arid climate
- Nizamsagar dam nearby
- On Nanded-Hyderabad highway
- Subsistence Agriculture



Demography



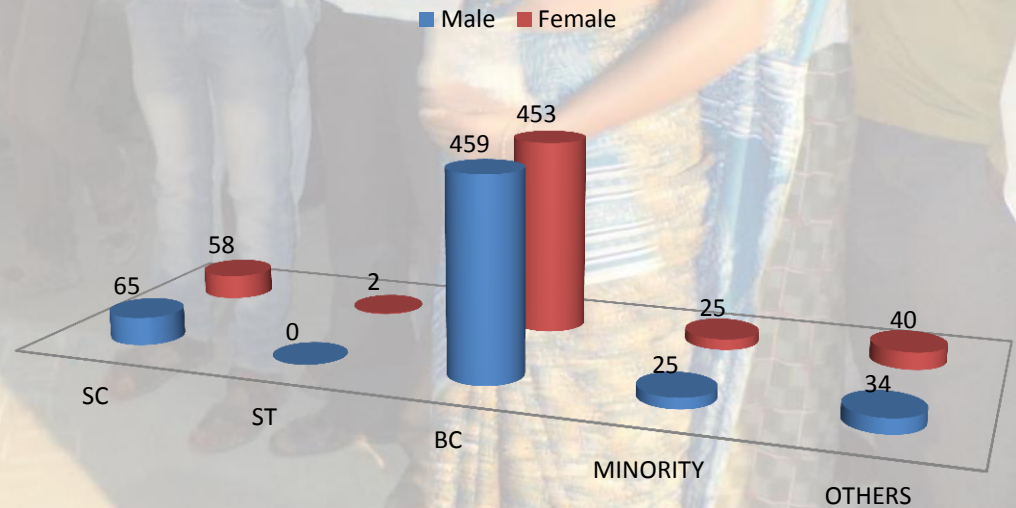
Census 2011 Data

Total Population:1092

Households:244

Sex Ratio:1030

Caste-Wise Population Distribution



PLA-Social Mapping

- Active participation of the villagers
- Location: In front of SC community centre
- Plotting of various parameters using Rangoli:

- ☐ Communities
- ☐ Kutcha/Pucca Hoses
- ☐ Sanitation
- ☐ Tractor
- ☐ Cooking gas(LPG)
- ☐ Pregnant women
- ☐ Govt.Institutions



PLA-Chapati Diagram

Institution Covered

- Gram Panchayat
- Anganwadi
- Police
- ANMs
- Health Deptt.
- Primary School
- High School/College
- MPDO
- Tehsil
- Bank
- Irrigation Deptt.
- Forest Deptt.
- PDS
- Hospital/PHC
- Electricity Board
- Post Office
- Road and Transportation



PLA-Problem Preference Matrix

[illegible]

Issue-Education

- Growing educational awareness
- Primary School (Till 5th std.)
- 72 students, 1 Teacher, 1 volunteer
- Only two rooms for all classes
- 22 new enrolment, 2013
- Private school in Masanpalli and Pitlam
- High school/Intermediiate in Masanpalli (4Km)
- Absence of Bus facility
- MDM-Working well
- Sakshar Bharat



Motivation Seminar



Issue-Health

- Absence of Primary health centre, PHC at Pitlam(12Km)
- Nearest Hospital at Banswada(30Km)
- 1 MBBS doctor, 1 nurse, 2 ANMs for 5 villages
- Absence of ASHA worker
- 104, 108 scheme
- Bangarutalli scheme
- Janani suraksha yojna



Issue-Agriculture

- Crops grown-Paddy, Maize, Bengal Gram, Groundnut, Green gram and Black gram
- Procurement system
- Irrigation problem- only 30% area covered under canal, borewell , tank, and lift system
- Weak market connectivity, low productivity, subsistence farming practice, insufficient electricity, Outdated technology
- Animal husbandry-Cattle,ploutry, sheep and goat



Action Plan

- Road connectivity
- Irrigation Development-Check dam and culvert
- Upper Primary School
- Teacher/student ratio improvement
- Modernization of agriculture
- ASHA worker recruitment
- CPRs
- MNREGA-Project selection
- Pension system improvement



THANK YOU !

